

REQUESTED COMMISSION ACTION: **QUASI-JUDICIAL**

Consent

Ordinance

Resolution

Consideration/
Discussion

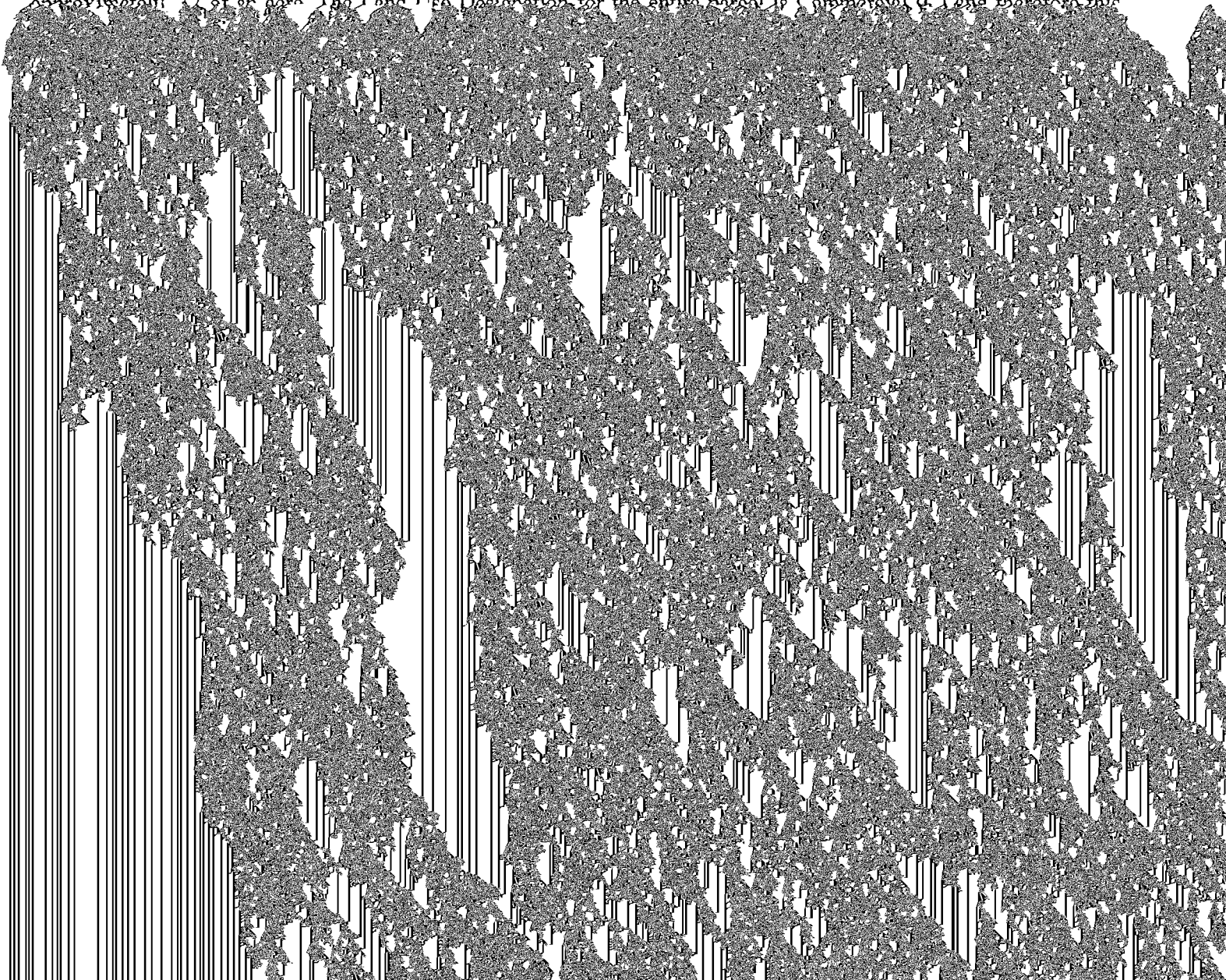
Presentation

SHORT TITLE

AN ORDINANCE OF THE CITY OF POMPANO BEACH, FLORIDA, REZONING PROPERTY LYING SOUTHEAST OF THE I-95 NORTH-BOUND COPANS ROAD EXIT RAMP AND NORTH OF NW 21ST COURT, ADJACENT TO AND PART OF WHAT IS COMMONLY KNOWN AS 350 WEST COPANS ROAD FROM RS-4 (SINGLE-FAMILY RESIDENCE) AND B-2 (COMMUNITY BUSINESS) TO B-3 (GENERAL BUSINESS); PROVIDING FOR SEVERABILITY; PROVIDING AN EFFECTIVE DATE.

Summary of Purpose and Why:

This approximate 2.9974 acre property is located south of the Copans Road I-95/ramp and north of NW 21 Ct. The property is owned by AN Imports of Ft. Lauderdale, Inc. and Napleton Investment Partnership, LP. This is a request to rezone the subject property from Community Business (B-2) & Single Family Residential 4 (RS-4) to General Business (B-3). The portion currently zoned B-2 is approximately 2.67 acres and the portion zoned RS-4 is approximately .32 of an acre. The Land Use Designation for the entire parcel is Commercial (C) and therefore this





City Attorney's Communication #2016-368
January 11, 2016

TO: Maggie Barszewski, AICP, Planner
FROM: Mark E. Berman, City Attorney
RE: Ordinance - Copans AMG/Mercedes Rezoning

As requested in your memorandum of December 28, 2015, Department of Development Services Memorandum #15-631, the following form of ordinance, relative to the above-referenced matter, has been prepared and is attached:

AN ORDINANCE OF THE CITY OF POMPANO BEACH, FLORIDA, REZONING PROPERTY LYING SOUTHEAST OF THE I-95 NORTH-BOUND COPANS ROAD EXIT RAMP AND NORTH OF NW 21ST COURT, ADJACENT TO AND PART OF WHAT IS COMMONLY KNOWN AS 350 WEST COPANS ROAD FROM RS-4 (SINGLE-FAMILY RESIDENCE) AND B-2 (COMMUNITY BUSINESS) TO B-3 (GENERAL BUSINESS); PROVIDING FOR SEVERABILITY; PROVIDING AN EFFECTIVE DATE.

Please feel free to contact me if I may be of further assistance.



MARK E. BERMAN

MEB/jrm
l:cor/dev-srv/2016-368

Attachment

CITY OF POMPANO BEACH
Broward County, Florida

AN ORDINANCE OF THE CITY OF POMPANO BEACH, FLORIDA, REZONING PROPERTY LYING SOUTHEAST OF THE I-95 NORTH-BOUND COPANS ROAD EXIT RAMP AND NORTH OF NW 21ST COURT, ADJACENT TO AND PART OF WHAT IS COMMONLY KNOWN AS 350 WEST COPANS ROAD FROM RS-4 (SINGLE-FAMILY RESIDENCE) AND B-2 (COMMUNITY BUSINESS) TO B-3 (GENERAL BUSINESS); PROVIDING FOR SEVERABILITY; PROVIDING AN EFFECTIVE DATE.

WHEREAS, pursuant to law, ten (10) days' notice has been given by publication in a paper of general circulation in the City, notifying the public of this proposed ordinance and of a public hearing in the City Commission Chambers of the City of Pompano Beach, Florida; and

WHEREAS, in accordance with Section 155.2305.C, of the Pompano Beach Code of Ordinances, notice in accordance with said section has been mailed notifying residents within 500 feet of the subject property of two public hearings on this proposed Ordinance; and

WHEREAS, a public hearing before the City Commission was held pursuant to the aforesaid notice, at which hearing the parties in interest and all other citizens so desiring, had an opportunity to be, and were, in fact, heard; now, therefore,

BE IT ENACTED BY THE CITY OF POMPANO BEACH, FLORIDA:

SECTION 1. That the City Commission of the City of Pompano Beach, having considered the evidence and argument presented at the public hearing, finds that the Applicant has provided, as part of the record of the public hearing on the application, competent substantial evidence that the proposed amendment is consistent with the Future Land Use Category and any applicable goals, objectives and policies of the Comprehensive Plan and all other applicable city adopted plans.

SECTION 2. That the property more particularly described in Exhibit "A," attached hereto and made a part hereof ("Property), which Property is hereby rezoned from a present zoning classification of RS-4 (Single-Family Residence) and B-2 (Community Business) to B-3 (General Business) as said zoning classification is defined by Chapter 155 of the Code of Ordinances of the City of Pompano Beach, Florida.

SECTION 3. That the Development Services Director is hereby directed to mark the zoning provided for in this Ordinance on the Official Zoning Map of the City of Pompano Beach.

SECTION 4. If any provision of this Ordinance or the application thereof to any person or circumstance is held invalid, such invalidity shall not affect other provisions or applications of this Ordinance that can be given effect without the invalid provision or application, and to this end the provisions of this Ordinance are declared to be severable.

SECTION 5. This Ordinance shall become effective upon passage.

PASSED FIRST READING this ____ day of _____, 2016.

PASSED SECOND READING this ____ day of _____, 2016.

LAMAR FISHER, MAYOR

ATTEST:

ASCELETA HAMMOND, CITY CLERK

/jrm
1/11/16
l:ord/2016-93

Exhibit A

LEGAL DESCRIPTION

A Parcel of land lying in the northwest one-quarter, (N.W. 1/4), of Section 26, Township 48 South, Range 42 East, being more particularly described as follows:

BEGIN at the most westerly southwest corner of Parcel 'A', **COPANS CENTER**, according to the Plat thereof as recorded in Plat Book 135, Page 37, of the Public Records of Broward County, Florida; thence recorded in Plat Book 61, Page 32 along the North Plat boundary of "**LIBERTY PARK ESTATES SECTION 3**", according to the Plat thereof as, of the Public Records of Broward County, Florida, South 88°28'38" West, 315.57 feet; thence continue along said North Plat boundary, North 1°20'12" West, 20.00 feet to a point along a line being 2 feet North of and parallel to said North Plat boundary; thence along said line and its westerly extension thereof, South 88°28'38" West, 557.34 feet to a point on the Easterly Limited Access Right-of-Way line of State Road No. 9 (Interstate 95), as shown on the Florida Department of Transportation Right-of-Way Map Section 86070-2524, Sheet 14 of 15, approved date December 3, 2013, (said point being on the arc of a non-tangent curve with a radial line through said point bearing North 22°32'21" West); thence along said Right-of-Way line and northeasterly along the arc of said curve being concave to the southeast, having a radius of 961.74 feet, a central angle of 4°17'40", an arc distance of 72.08 feet; thence along said Right-of-Way line and tangent to said curve, North 71°45'19" East, 535.48 feet to a point of curvature; thence along said Right-of-Way line and northeasterly along the arc of said curve being concave to the northwest, having a radius of 712.00 feet, a central angle of 27°22'28", an arc distance of 340.18 feet to the most westerly northwest corner of aforesaid Parcel 'A', **COPANS CENTER**; thence along the West Plat boundary of said Parcel 'A', South 1°42'46" East, 367.94 feet to the Point of Beginning.

Said lands situate and lying in the City of Pompano Beach, Florida and containing 2.9974 acres, 130,568 square feet, more or less.

**PLANNING AND ZONING BOARD/ LOCAL PLANNING AGENCY
MEMORANDUM #15-073**

DATE: December 4, 2015

TO: City Commission

FROM: Planning and Zoning Board/ Local Planning Agency

SUBJECT: REZONING – General Business (B-3) from
Community Business (B-2) & Single-family Residence 4 (RS-4)
350 & 400 W Copans Road
P & Z #15-13000009 AN IMPORTS OF FORT LAUDERDALE, INC & NAPLETON
INVESTMENT PARTNERSHIP, LP / MERCEDES POMPANO

At the meeting of the Planning and Zoning Board/ Local Planning Agency held on November 18th, 2015, the Board considered the request by **LINDA C. STRUTT** on behalf of **AN IMPORTS OF FORT LAUDERDALE, INC & NAPLETON INVESTMENT PARTNERSHIP, LP** requesting REZONING of the above referenced property.

As it is consistent with the goals, objectives, and policies of the Comprehensive Plan stated in Administrative Report 15-498, it is the recommendation of the Board by a 5-2 vote (Dwight Evans and Walter Syrek dissenting) that the REZONING request be approved subject to the following:

Prior to the placement on the City Commission agenda, the applicant must do the following:

1. Voluntarily restrict the property to B-2 uses as well as the use(s) in B-3 that apply to this project;
2. Include in the voluntary restriction that no building shall let light spill into the neighborhood;
and
3. The applicant must also attempt to hold another meeting with the residents where most residents are able to attend the meeting.



Fred Stacer
Chairman
Planning and Zoning Board/ Local Planning Agency



MEMORANDUM

Development Services

ADMINISTRATIVE MEMORANDUM NO. 15-618

DATE: September 18, 2015

TO: Planning and Zoning Board

VIA: Robin M. Bird, Development Services Director

A handwritten signature in black ink, appearing to be "RB", is written over the name Robin M. Bird.


FROM: Maggie Barszewski, AICP, Planner

Handwritten initials "MB" in black ink, written over the name Maggie Barszewski.

RE: Copans AMG/Mercedes Rezoning
November 18, 2015 meeting

P&Z # 15-1300009

The contents of this document are confidential and intended solely for the individual named. It is not to be distributed to other individuals or organizations without the express written consent of the sender.



Notes – Mercedes community meeting

Start: 7:13pm

- Review of rezoning from B2 to B3. Going over uses of zoning districts. Showed them on charts. Explained that they need new use of new sales. Side by side chart – still a commercial use consistent with what is allowed.
 - o Q: does the area start from the park (includes the park)? Starts at the corner of the dealership. Could not schedule the walk through.
- Andrea talks about draining issues. Ponding issues where water collects before. Surveyor went out and analyzed. Water collects in the cul-de-sac and another area. Reached out to the city about our concerns.
 - o Q: what have you been doing since Walmart left? Going to city to take care of that. It is under the city's control because it is not on our property.
- The drainage is not actually going back into the residential area. The biggest issue is 1202, 1204, 22. The city could put in a catch basin or clean up the

- How do I get the cars from the showroom? – there will be car elevators to move the cars from there to the parking lot. There's no parking around the building. There won't be a massive influx of vehicles.
- There will be no new entrance/exit to the showroom.
- In the construction contracts, the hours will be m-f 7-5, sat 8-4. This will be on file for record. ****THEY ASKED FOR A COPY****
- Set to be heard by the planning and zoning board on Nov. 18 at 7p.
- Asked about the map on the notice --- explained about situation with the city. We are not rezoning any part of the residential neighborhood.
- Asked clarifying question that zoning will only be from B2 to B3. Confirmed.
- When will the roads be fixed? She has an issue that Mercedes has the benefit of using the roads and the citizens have to pay the taxes – that is a city issue; it is ultimately a public right of way
- Where will the trucks come in when the construction begins? – they won't be coming down 3rd.
- Why are we here if you're going ahead with the project any? They are test driving and speeding through the neighborhood. It is an inconvenience to the residents. There is no benefit to the residents, they can't afford the vehicles.
- They want them to fix the roads. They believe they have pull.
- Wants them to note something about the state of the roads for approval
- Maybe do a survey about whether they want concrete or chain fence
- Shows list of names company sent notices too
- They want test driving to stop through the community. Go on federal highway or I-95.

**SIGN-IN FOR 11/10/15 MEETING
ADDRESS SHEET
HODGEN/POMPANO (MERCEDES)**

Mary Montgomery
665 N.W. 20th Street
Pompano Beach, FL 33060
754-234-5787

Leila Montgomery
673 N.W. 20th Street
Pompano Beach, FL 33060
954-729-7692

Minnie Campfield
616 NW 21 Court
Pompano Beach, FL 33060
954-943-8685

Lillie Grooms
609 NW 21 Court
Pompano Beach, FL 33060
954-941-6862
MGrooms@bellsouth.net

Walter McDougal
632 NW 21st Court
Pompano Beach, FL 33060
954-781-8542
wmcdougal@bellsouth.net

Omer Davis
640 NW 21 Court
Pompano Beach, FL 33060
954-941-7091

Juarilyn Pinkney
384 N.W. 19th Court
Pompano Beach, FL 33060
954-870-0217
Kendall38437@gmail.com

Robin Thompson
1880 NW 19 Court
Pompano Beach, FL 33060
954-907-6960

Ola Gay-Jones
697 NW 20 Court
Pompano Beach, FL 33060
954-943-7698

Mary Saddler
571 NW 21 Court
Pompano Beach, FL 33060
954-817-0636
marysaddler@gmail.com

Sharon Montgomery
673 NW 20 Street
Pompano Beach, FL 33060
954-234-0148
SharonMiller702@yahoo.com



MEMORANDUM

Development Services

ADMINISTRATIVE MEMORANDUM NO. 15-498

DATE: September 10, 2015

TO: Planning and Zoning Board

VIA: Robin M. Bird, Development Services Director *[Signature]*

FROM: Maggie Barszewski, AICP, Planner *[Signature]*

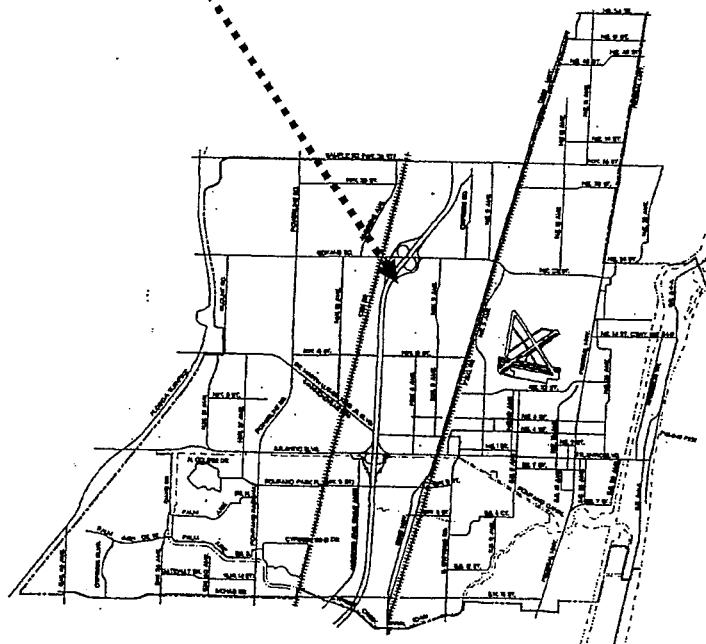
RE: Copans AMG/Mercedes Rezoning
September 23, 2015 meeting

P&Z # 15-1300009

Request

This approximate 2.9974 acre property is located south of the Copans Road I-95/ramp and north of NW 21 Ct. The property is owned by AN Imports of Ft. Lauderdale, Inc. and Napleton Investment Partnership, LP. This is a request to rezone the subject property from Community Business (B-2) & Single Family Residential 4 (RS-4) to General Business (B-3). The portion currently zoned B-2 is approximately 2.67 acres and the portion zoned RS-4 is approximately .32 of an acre. The Land Use Designation for the entire parcel is Commercial (C) and therefore this request, if approved, would bring the RS-4 portion of the property into conformance with the Land Use designation. The applicant has a concurrent Plat request proposing to restrict the property to 15,000 square feet of commercial use.

South of Copans Rd. I-95 Ramp



LEGEND

FOR LAND USE PLAN

Symbol Classification Units/ Acre

 Gross Residential Density

Residential

E Estate

L Low

LM Low- Medium

M Medium

MH Medium-High

H High

* C Commercial

CR Commercial Recreation

I Industrial

T Transportation

U Utilities

CF Community Facilities

OR Recreation & Open Space

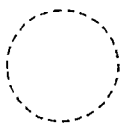
W Water

RAC Regional Activity Center

 Boundaries

 City of Pompano Beach

13 Number



Reflects the maximum total number of units permitted within the dashed line of Palm Aire & Cypress Bend being 9,724 and 1,998

* Existing
> Proposed

FOR ZONING MAP

Symbol District

RS-1 One-Family Residence

RS-2 One-Family Residence

RS-3 One-Family Residence

* RS-4 One-Family Residence

RD-1 Two- Family Residence

RM-12 Multi-Family Residence

RM-20 Multi-Family Residence

RM-30 Multi-Family Residence

RM-45 Multi-Family Residence

RM-45/HR Overlay

RPUD Residential Planned Unit Dev.

AOD Atlantic Boulevard Overlay District

MH-12 Mobile Home Park

B-1 Limited Business

* B-2 Neighborhood Business

> B-3 General Business

B-4 Heavy Business

RO Residence Office

M-1 Marina Business

M-2 Marina Industrial

I-1 General Industrial

I-1X Special Industrial

O-IP Office Industrial Park

BP Business Parking

BSC Planned Shopping Center

PCI Planned Commercial /
Industrial Overlay

PR Parks & Recreation

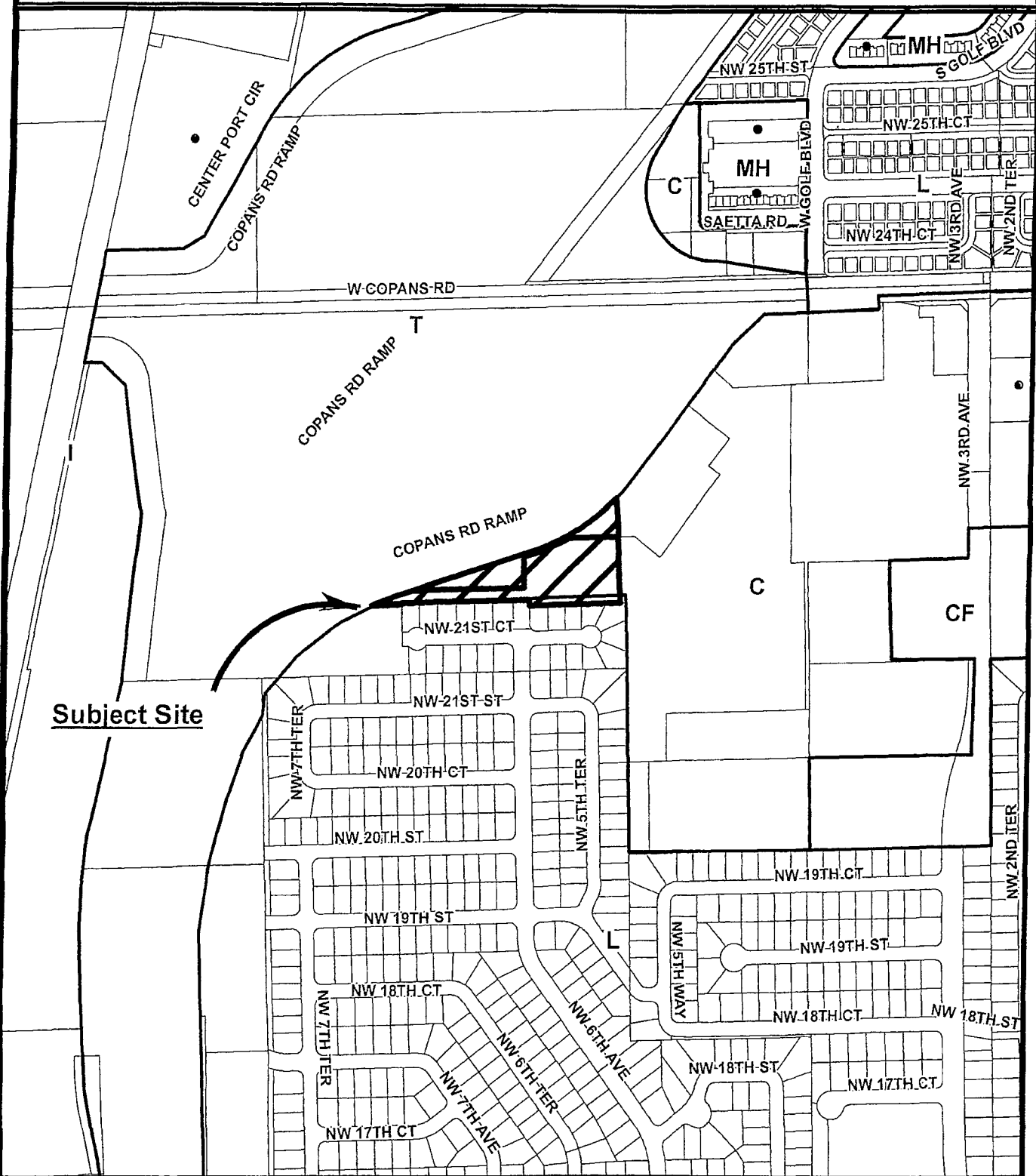
CR Commercial Recreation

CF Community Facilities

T Transportation

PU Public Utility

CITY OF POMPANO BEACH OFFICIAL LAND USE MAP



Subject Site

1 in = 500 ft

3

PREPARED BY:
DEPARTMENT OF
DEVELOPMENT SERVICES

CITY OF POMPANO BEACH AERIAL MAP

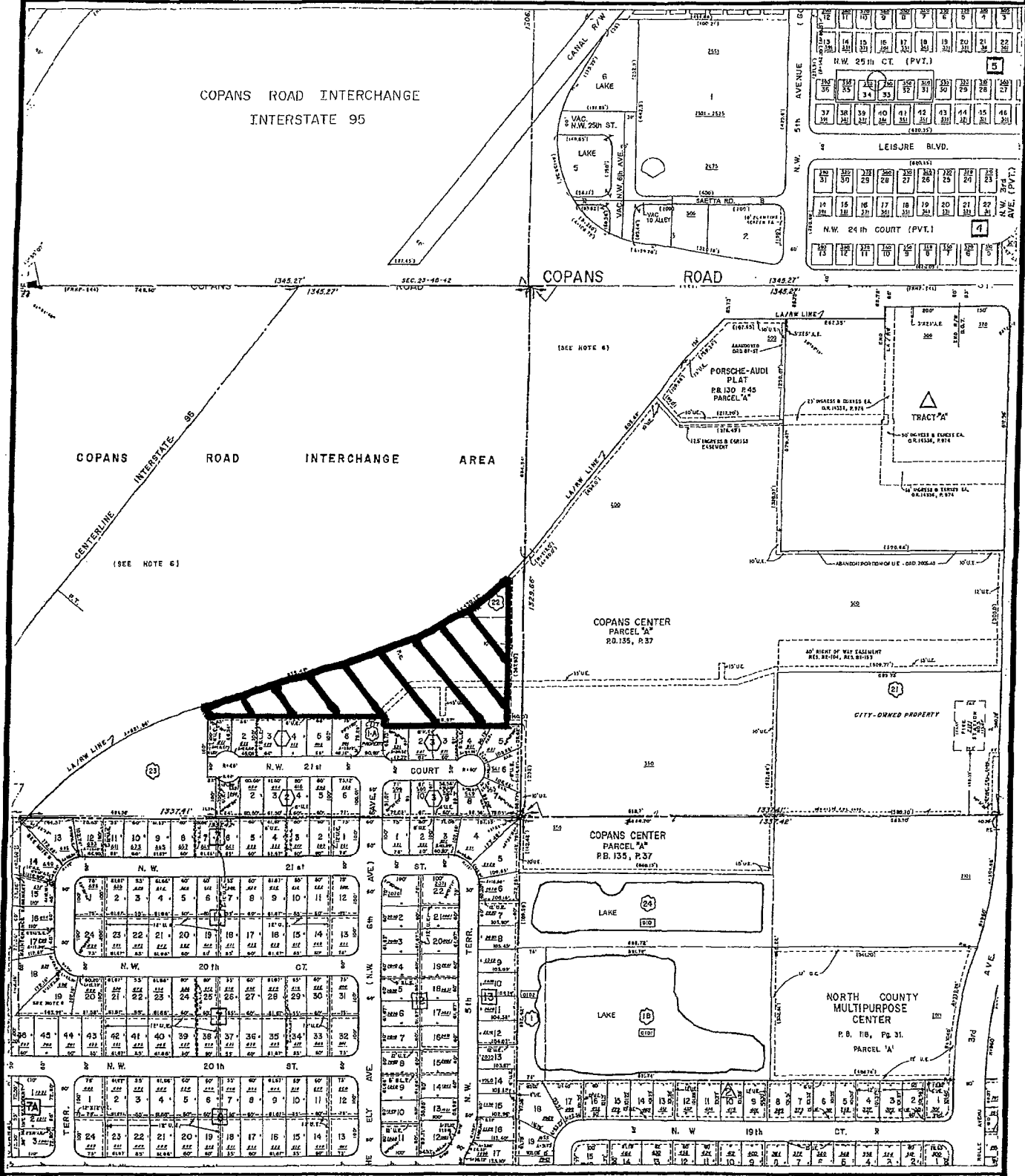


Subject Site

1 in = 500 ft

PREPARED BY:
DEPARTMENT OF
DEVELOPMENT SERVICES

EXCERPT FROM THE CITY OF POMPANO BEACH PLAT MAP



SCALE: NTS

NORTH

REVIEW & SUMMARY

A. Pursuant to Section 157.31(A) [Major Review: Development Review Committee Report and Notice to Applicant], the Development Services Director has compiled the department comments from the September 2, 2015 Development Review (DRC) meeting which are summarized below:

BSO Scott Longo

Review Complete No Comments 08/25/2015

CRA Lorri Hall

Review Complete No Comments

ENGINEERING DEPARTMENT Bob Lawson

Review Complete No Comments 08-28-15: No Comments.

BUILDING DIVISIONSai Pravata

Review Complete No Comments 9/1/2015

UTILITIES Nathaniel Watson

Review Complete Pending Development Order 8-24-2015

Neither the narrative nor the survey indicates how the rezoning and desired development shall impact the existing 15' utility easement in the subject area that accommodates an active City owned utility infrastructure. Please provide details regarding development in proximity of the existing utility easement.

PLANNING Chris Clemens

Review Complete Pending Development Order Glad to see the community was engaged. Was there a sign-in sheet? What was the outcome? Was there an agreement? Were there objections? What is this proposed development going to do to the drainage system?

FIRE DEPARTMENT Jim Galloway

Review Complete Pending Development Order This P&Z application is able to meet all of the Fire Department requirements at this time for Site Plan Review. However, the petitioner shall maintain all proper fire department access and water supply requirements as per chapter 18 of NFPA 1 as amended from time to time.

*Additional comments may follow throughout the remainder of the permitting process. The buildings shall be in compliance with All NFPA Standards prior to receiving Fire Department approval.

In accordance with NFPA 1 chapter 11 section 11.10.1 Minimum radio signal strength for fire department communications shall be maintained at a level determined by the AHJ.

Review Complete Pending Development Order The survey refers to a Mediated Settlement Agreement that was recorded and restricts the subject property to serving as retention area for adjacent properties. Since in the Project Narrative you indicate that the purpose for the rezoning is to eventually build a two-story building on the site, please provide information as to how you will accommodate the restrictions that have been placed on the property.

To avoid confusion, the location map should be revised since the indicated subject site includes property to the southwest that is apparently not supposed to be a part of the subject property to be rezoned.

A neighborhood meeting in accordance with Section 155.2302 is strongly encouraged to ensure that the concerns of the neighborhood to the south can be sought and addressed. In the Project Narrative, it was stated that an "informational meeting" was held with the homeowners association for that community, however, the Development Services staff was not notified. If the requirements of this section were met, please provide verification.

The following Comp Plan Policies will be used in the review of this application:

01.03.11 Consider the compatibility of adjacent land uses in all Land Use Plan amendments and rezonings.

01.03.12 The following criteria may be used in evaluating rezoning requests:

1. Density;
2. Design;
3. Distance to similar development;
4. Existing adjoining uses;
5. Proposed adjoining uses;
6. Readiness for redevelopment of surrounding uses; and.
7. Proximity to mass transit.

B. Zoning Department staff submits the following factual information which is relevant to this rezoning request:

1. The rezoning was reviewed by DRC on September 2, 2015.
2. The property is located south of the Copans Road I-95 ramp and north of NW 21 Ct.
3. The area to be rezoned is approximately 2.9974 acres.
4. The Zoning and uses of adjacent properties are:
North – (T) – Transportation, I-95
South – (RS-4) – Single Family Residential, housing units
East – (B-3) – General Business, Automotive Showroom buildings and parking-
West – (T) – Transportation, I-95
5. Access to this property is currently through the adjacent parcel with the same owner and eventually connecting to NW 3rd Avenue.
6. The Land Use Designation is (C) Commercial.

C. The following goals, objectives and policies of the City's Comprehensive Plan have been identified as pertinent to this rezoning:

Objective

01.03.00 Annually review and periodically update adopted land development regulations and established procedures that encourage the elimination or reduction of uses inconsistent with the City's character and Future Land Use Plan.

Policies

01.03.01 Eliminate or reduce nonconforming uses which are inconsistent with the land development regulations and the designations of the Future Land Use Plan map.

01.03.03 Encourage property owners to rezone the subject properties when initiating the development and/or redevelopment proposals to be consistent with the designations of the Land Use Plan Map.

01.03.04 Consider the preservation of established single family neighborhoods in all rezonings, land use plan amendments and site plan approvals.

01.03.11 Consider the compatibility of adjacent land uses in all Land Use Plan amendments and rezonings.

01.03.12 The following criteria may be used in evaluating rezoning requests:

1. Density;
2. Design;
3. Distance to similar development;
4. Existing adjoining uses;
5. Proposed adjoining uses;
6. Readiness for redevelopment of surrounding uses; and.
7. Proximity to mass transit.

D. Recommendation:

Given the information provided to the Board, as the findings of fact, staff provides the following recommendation and alternative motions, which may be revised or modified at the Board's discretion.

Alternative Motion I

Table this rezoning request to give staff additional time to research the history of the property.

Alternative Motion II

Recommend approval of the rezoning of the subject property from Community Business (B-2) & Single Family Residential (RS-4) to General Business (B-3) since the Board finds it consistent with the Comprehensive Plan Map, Objectives and Policies as stated previously.

Alternative Motion III

Recommend denial as the Board finds that the request is not consistent with the objectives and policies of the Comprehensive Plan included in this report.

STAFF RECOMMENDS ALTERNATIVE MOTION I



City of Pompano Beach
 Department of Development Services
 Planning & Zoning Division

100 W. Atlantic Blvd Pompano Beach, FL 33060
 Phone: 954.786.4634 Fax: 954.786.4666



Rezoning Application

Rezoning Review

Site Specific **Planned Development**

400 W. Copans Road		RS-4 & B-2	B-3
STREET ADDRESS		Current	Proposed Zoning
Copans AMG (in progress)			
Subdivision		Block	Lot
Representative or Agent's interest in property (Owner, Lessee, Etc)	Representative is consultant (attorney will act as agent)		
Has any previous application(s) been filed?	Yes <input type="radio"/> No <input checked="" type="radio"/>		
If Yes, give date of hearing and finding	Plat application in progress. No previous zoning applications.		

Agent or Representative	Landowner (Owner of Record)
Linda Strutt Consulting, Inc.	AN Imports of Ft. Lauderdale, Inc.
Business Name (if applicable)	Business Name (if applicable)
Linda C. Strutt, AICP	James R. Bender, President
Print Name and Title	Print Name and Title
<i>Linda C. Strutt, President</i>	<i>James R. Bender</i>
Signature	Signature
<i>Linda C. Strutt</i>	<i>5/5/15</i>
Date	Date
<i>4/20/15</i>	c/o Auto Nation, 200 S.W. 1st Ave., 14th Floor
Street Address	Street Address
227 Goolsby Blvd., Deerfield Beach, FL 33442	Ft. Lauderdale, FL 33301
Mailing Address City/ State/ Zip	Mailing Address City/ State/ Zip
954-426-4305	954-769-6680 (Chip Sabadash)
Phone Number	Phone Number
linda@struttconsulting.com	SabadashC@autonation.com
Email	Email
Indicate your preferred medium to receive agendas and notifications: <input type="radio"/> Mail <input checked="" type="radio"/> E-Mail	Indicate your preferred medium to receive agendas and notifications: <input type="radio"/> Mail <input checked="" type="radio"/> E-Mail





City of Pompano Beach
 Department of Development Services
 Planning & Zoning Division

100 W. Atlantic Blvd Pompano Beach, FL 33060
 Phone: 954.786.4634 Fax: 954.786.4666

Rezoning Application

Rezoning Review

Site Specific **Planned Development**

400 W. Copans Road	RS-1 & B-2	B-3
STREET ADDRESS	Current	Proposed Zoning
Copans AMG (in progress)		
Subdivision	Block	Lot
Representative or Agent's interest in property (Owner, Lessee, Etc)	Representative is consultant (attorney will act as agent)	
Has any previous application(s) been filed?	Yes <input type="radio"/> No <input checked="" type="radio"/>	
If Yes, give date of hearing and finding	Plat application in progress. No previous zoning applications.	

Agent or Representative	Landowner (Owner of Record)
Linda Strutt Consulting, Inc.	Richard P. Brandstatter, Director of Real Estate
Business Name (if applicable)	Business Name (if applicable)
Linda C. Strutt, AICP	Napleton Investment Partnership, LP
Print Name and Title	Print Name and Title
<i>Linda C. Strutt</i> Linda C. Strutt	<i>Richard P Brandstatter</i> Director of Real Estate
Signature	Signature
<i>4/20/15</i> President	<i>R Brandstatter</i>
Date	Date 4/30/15
Street Address	1 E. Oak Hill Drive, Suite 100
227 Goolsby Blvd., Deerfield Beach, FL 33442	Street Address
Mailing Address City/ State/ Zip	Westmont, IL 60559
954-426-4305	Mailing Address City/ State/ Zip
Phone Number	630-455-2945
linda@struttconsulting.com	Phone Number
Email	rick@napleton.com
Indicate your preferred medium to receive agendas and notifications: <input type="radio"/> Mail <input checked="" type="radio"/> E-Mail	Indicate your preferred medium to receive agendas and notifications: <input type="radio"/> Mail <input checked="" type="radio"/> E-Mail

